




-  Taxlots
-  Subdivision Boundaries
-  Supplemental Lot Lines

# Eastmoreland Subdivisions



Bureau of Planning and Sustainability  
Innovation. Collaboration. Practical Solutions.



September 12, 2011  
City of Portland, Oregon \ Bureau of Planning & Sustainability \ Geographic Information System

The information on this map was derived from City of Portland GIS databases. Care was taken in the creation of this map but it is provided "as is". The City of Portland cannot accept any responsibility for error, omissions or positional accuracy.



City of Portland, Oregon  
Sam Adams, Mayor - Susan Anderson, Director